










FINISH LINE MAP

FOR FRIENDS, FAMILY & TEAM SUPPORT



KEY

-  CLOSED STREETS
-  GARAGE PARKING BEFORE 10 AM
-  GARAGE PARKING ALL DAY
-  RIDER ROUTE
-  DIRECTION OF ONE WAY STREETS
-  WHERE DO I PARK?
 - » Marked parking areas or large garages.
 - » After 10 AM no access is available to parking garages north of 15th Street.
 - » Arrive early, traffic will be heavy.
 - » PLENTIFUL STREET PARKING SOUTH OF 15TH.
-  STREET PARKING AVAILABLE
 - » Throughout this area.
-  ACCESSIBLE PARKING
 - » Access to this parking is only allowed with a state issued handicapped license plate or hang-tag or Society issued VIP or Club 300 Access Pass.
 - » To get to Accessible Parking, drive north on Lavaca and turn right on 18th Street which is converted temporarily to a two-way street.
 - » Accessible Parking has an elevator and is on the same block as the finish line.
-  IMPORTANT TRAFFIC ADVISORY
 - » Avoid the below streets due to rider route and official vehicle traffic:
 - » FM 969 (MLK/East of I-35)
 - » Manor Road
 - » Dean Keeton
 - » Red River Street
 - » Marlin Luther King Blvd. (MLK)
 - » 15th Street