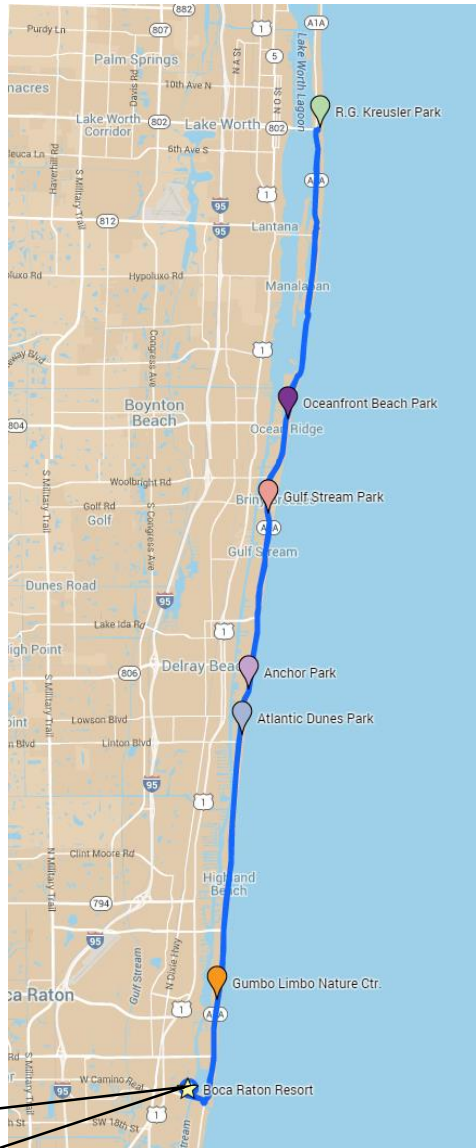






Tour of Champions Friday Bike Route

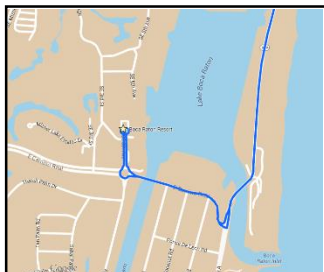
0.0	🚩	Start of route
0.1	↑	Exit Boca Raton Resort driveway (SE 5th Ave) and at the traffic circle, 3rd exit onto E Camino Real
0.5	←	L onto S Ocean Blvd (A1A)
0.6	↑	Caution crossing bridge and continue onto S Ocean Blvd (A1A)
14.0	📍	R into Oceanfront Park Beach - breakpoint
20.0	📍	R onto Lake Ave in to RG Kreusler Park - breakpoint
20.1	←	Around - Exit Park and L onto A1A S Ocean Blvd going south back towards resort
26.1	📍	L into Oceanfront Park Beach - Brunch Stop
39.7	→	R onto E Camino Real
40.0	↑	At the traffic circle, 2nd exit onto SE 5th Ave
40.0	←	Keep L to stay on SE 5th Ave into Resort Driveway
40.1	🚩	End of route



A1A Scavenger Hunt Points of Interest

All points will be on your right side as you travel along A1A.

-  Atlantic Dunes Park, Mile 7.8
-  Gulf Stream Park, Mile 12.2
-  Anchor Park, Mile 31.4
-  Gumbo Limbo Nature Ctr., Mile 37.6



TOC Staff Cell Phone Numbers		
Brenda Buchanan 713-501-2020	Kelli Dreiling 832-213-6614	Mindy LeBlanc 281-787-2619
Clarissa Horner 214-693-8322	Tony Ralf 210-286-3680	Lisa Dannenbaum-Shaw 210-317-3066
Barry Turner 713-410-1837	Meredith Byrnes 214-577-6336	Becky Pennington 225-337-8539
Mark Neagli 832-491-5370	Leah Weatherl 214-868-0850	Taylor Mallia 832-622-7383

A1A Scavenger Hunt Details

Four points of interest, (POI) have been identified below for you to stop by, take a photo (to show you were there), and learn a little about the Florida Coast.

At the location, find a great spot for a photo (your choice), and then email the photo to: SC_TOC@nmss.org. This email will be used to download your photos so we can share them with the group! Even those of you who choose not to ride can participate!

When taking your photos keep in mind a few topics: Unique Offbeat Setting, Florida Culture/History, Best Depiction of the Mission. You may just receive a prize for your award winning photo!

Points of Interest

Atlantic Dunes Park, Mile 7.8 (1605 South Ocean Blvd.) - located one block north of Linton Blvd. on A1A. There is a boardwalk and nature trail in addition to metered parking, a pavilion, public restrooms and picnic tables. Pavilion and restrooms are handicap accessible.

Gulf Stream Park, Mile 12.2 (4489 N. Ocean Boulevard, Gulfstream, Florida 33483) 6.83 acres of beautiful beach frontage along the Atlantic Ocean. Gulfstream Park Beach offers the perfect spot to catch a sunrise or catch a wave! With a direct view of the Atlantic Ocean, visitors might see dolphins, sea birds, and on special occasion, endangered sea turtles and right whales.

Anchor Park, Mile 31.4 (50 NW 1st Ave.) - Home of the Ocean Rescue Division Headquarters. Hosts Delray Beach Surf Festival in November.

Gumbo Limbo Nature Center, Mile 37.6 - Worth a visit! GLNC hosts Sea Turtle rescue and monitors more than 600 Sea Turtle nests each year. GLNC provides Education, research and guides conservation efforts.

